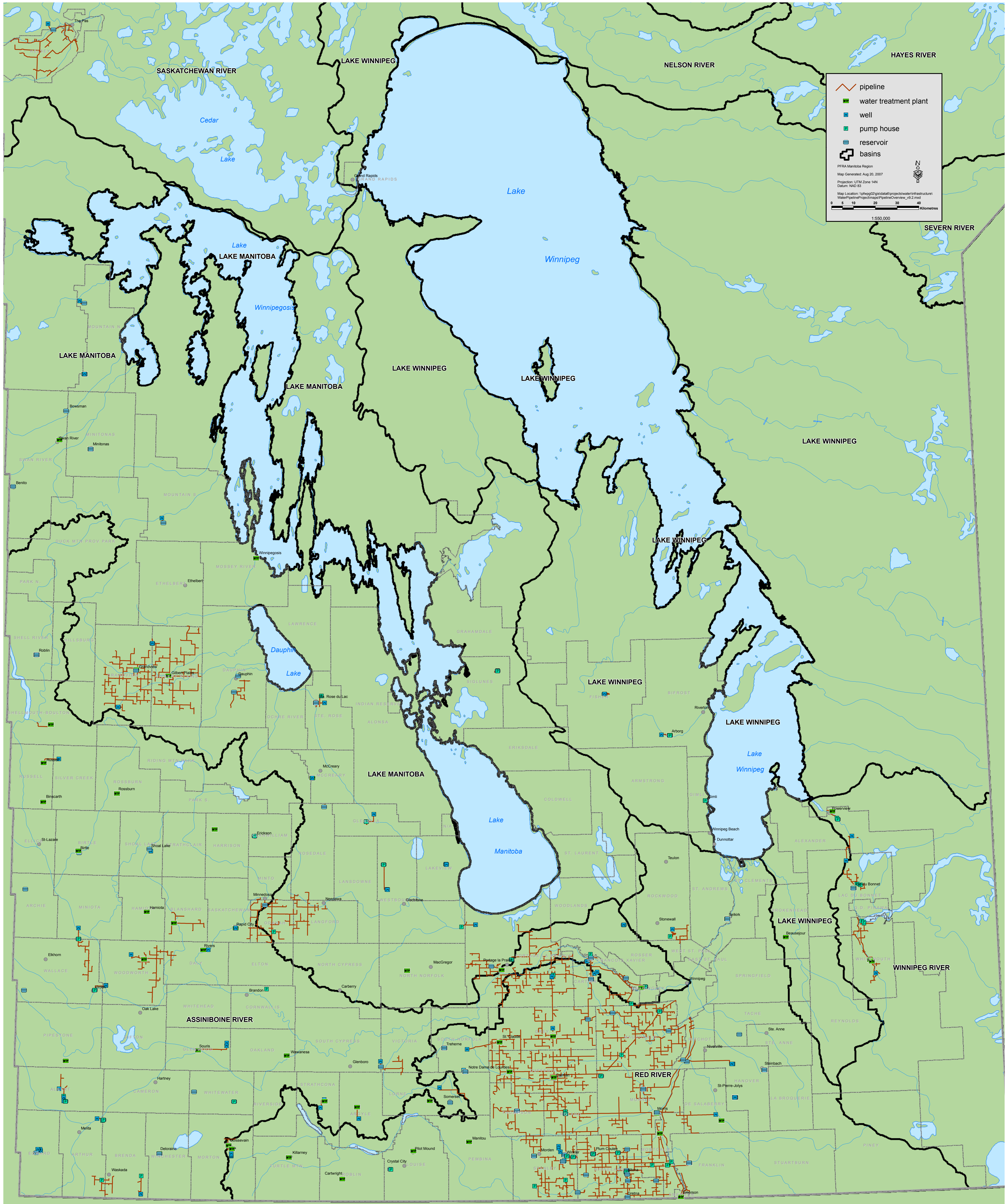




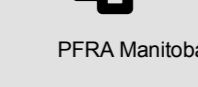
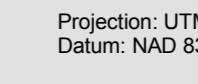


Manitoba Rural Water Pipelines



 pipeline
 water treatment plant
 well
 pump house
 reservoir
 basins

PFRA Manitoba Region
Map Generated: Aug 20, 2007
Projection: UTM Zone 14N
Datum: NAD 83
Map Location: \\prfpa\GIS\projects\water\infrastructure\Water\Map\prfpa\map\pipelines\view\view_v4_2.mxd
Scale: 1:550,000
0 5 10 20 30 40 Kilometres